



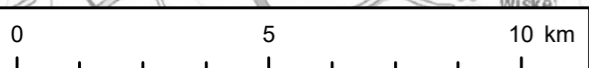


KEY

	Site Boundary
	15km Study Area - International and National Statutory Nature Conservation Designations
	2km Study Area - Local Statutory and Non-Statutory Nature Conservation Designations
	1km Study Area - Protected and Notable Species



This drawing has been produced for the use of AECOM's client. It may not be used, modified or relied upon by third parties, except as agreed by AECOM or as required by law. AECOM accepts no responsibility, and denies any liability whatsoever, to any party that uses or relies upon this drawing without AECOM's express written consent. All dimensions are indicative and in metres unless otherwise noted. Do not scale this document.